








# Marylebone / Fitzrovia Traffic Scheme: Traffic Flow Map



## Existing traffic system

-  Two-way traffic flow
-  One-way traffic flow
-  Onward traffic flow (surrounding streets)

## Proposed traffic system changes\*

-  Proposed two-way traffic flow
-  Proposed one-way traffic flow
-  Bus/Taxi/Cycle only
-  Contraflow cycling

\*The existing traffic system remains in place where no proposed changes are indicated.